





















Route 16 Scenic drive

Route 16 Scenic Drive

-  Start or finish Route 16
-  Rangeley Lake
-  Train exhibit
-  Eaton White church
-  Mount Chocorua
-  View of little lake in October
-  Beginning of the Kancamagus highway
-  Saco River Covered Bridge
-  Swift River covered bridge
-  Cathedral ledge
-  Jackson covered bridge
-  Wide turn out on Pinkham Notch
-  Mount Washington auto road
-  Glen Ellis falls
-  Gorham rail station museum
-  Northland Dairy Restaurant
-  Milan fire tower
-  Height of land Maine

Directions from Start or finish Route 16 to Rangeley Lake

-  A Start or finish Route 16
-  B Rangeley Lake

Route 16 Scenic drive and I have written about a portion of it here: <http://www.jeff-foilage.com/2016/02/new-hampshires-route-16-scenic-drive/> You will find links to other articles that tell about traveling on Route 16.

